

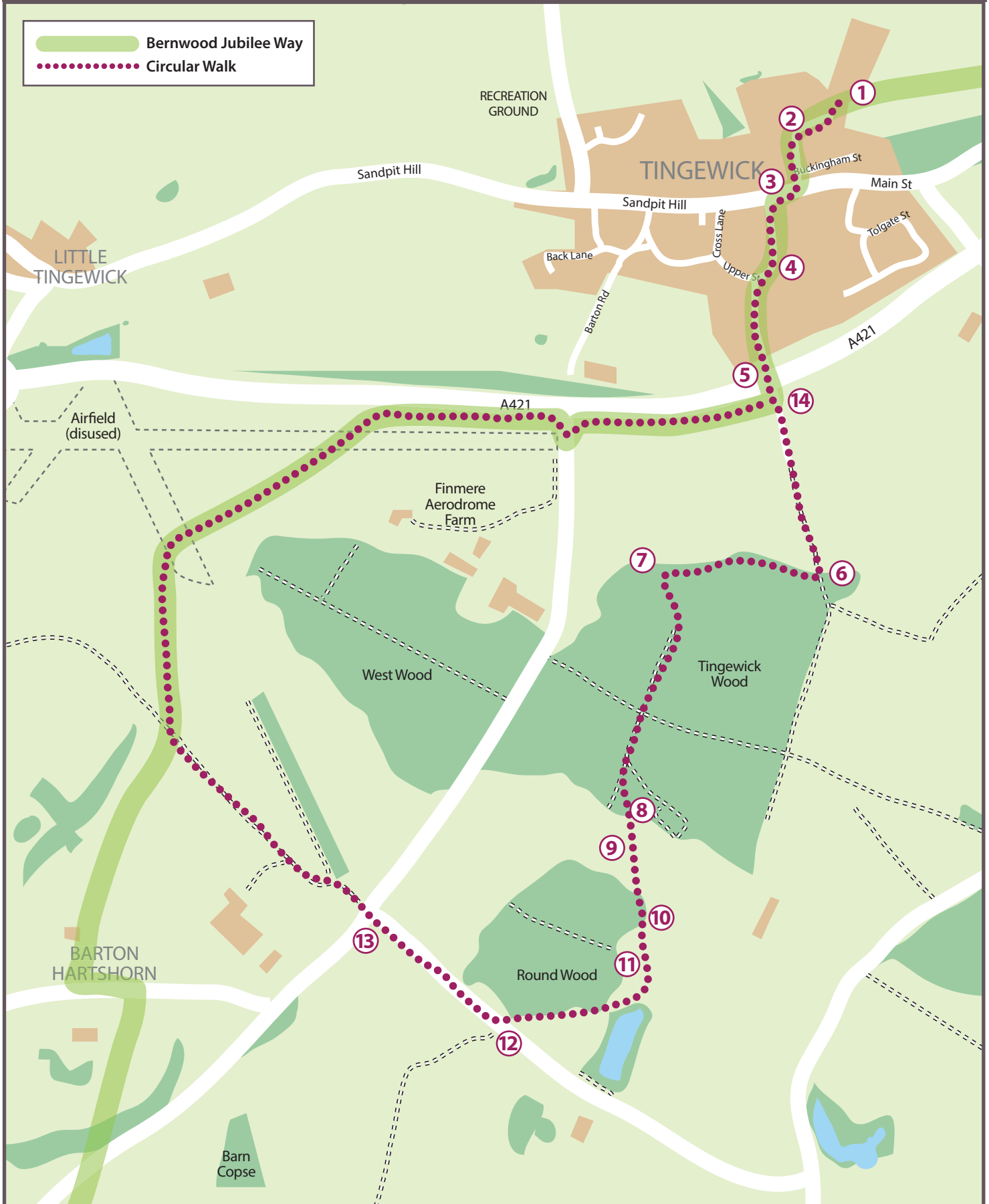


Tingewick Circular Walk

Bernwood Jubilee Way

Total walk distance 7k (5 miles)

 Bernwood Jubilee Way
 Circular Walk



1. The walk begins by the stile of a grassland field to the northeast of the village
2. Parish Church of St Mary Magdalene dates to late C12
3. The Old School dated 1828
4. At the end of the thatched roofed cottages turn left into Wood Lane
5. The lane opens to an area of damp grassland
6. The path now turns right along the edge of Tingewick Wood
7. The path bears left into the woodland
8. Vista of Tingewick Meadows - Site of Special Scientific Interest (SSSI)
9. Use existing bridge near the road to proceed further
10. Proceed through the dell surrounded by trees
11. Cross the stream at the footbridge at the end of the fenced fishing lake
12. The path exits the field to arrive at a road - turn right
13. Continue along left side of the road towards junction
14. The circular walk is complete at the bridge over the bypass

